
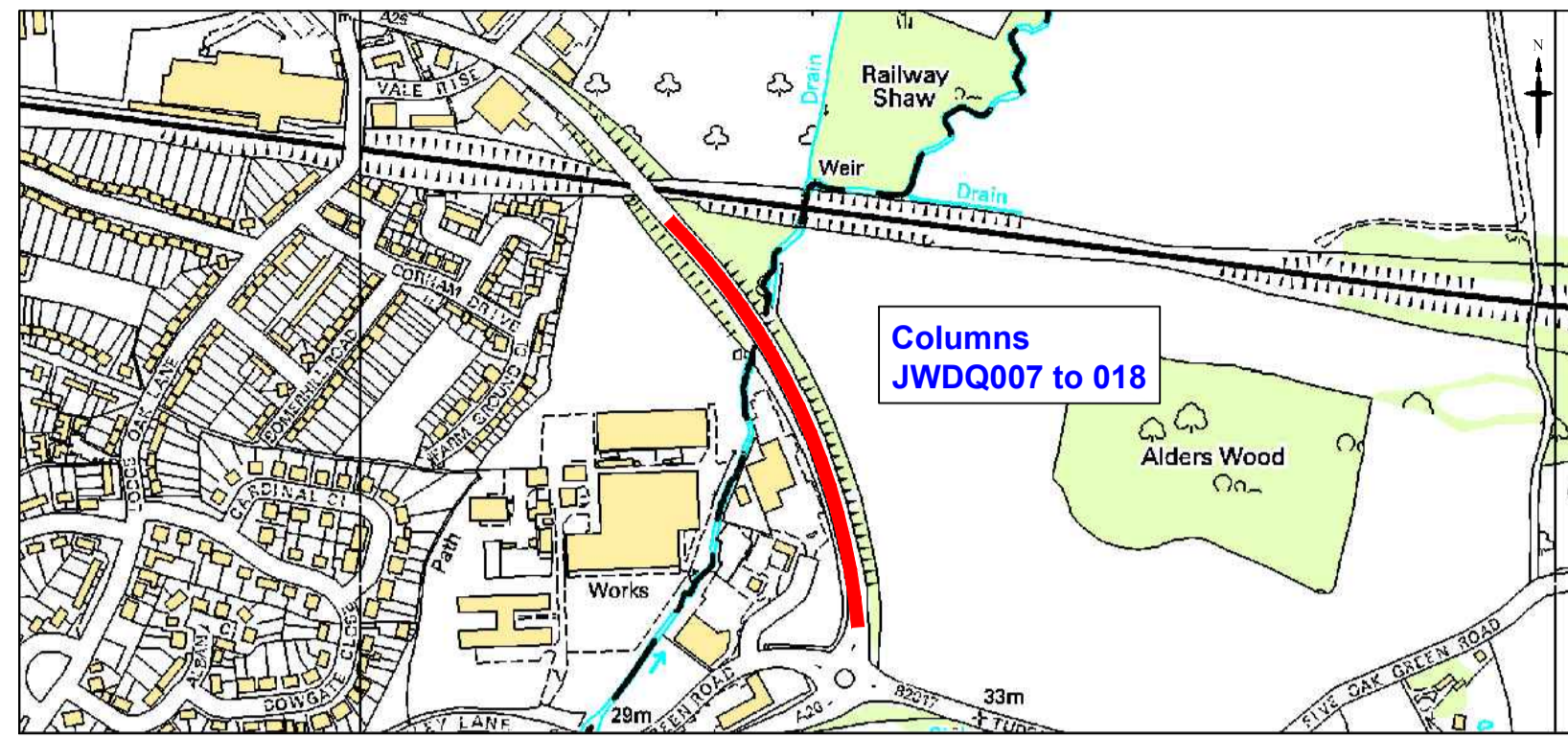
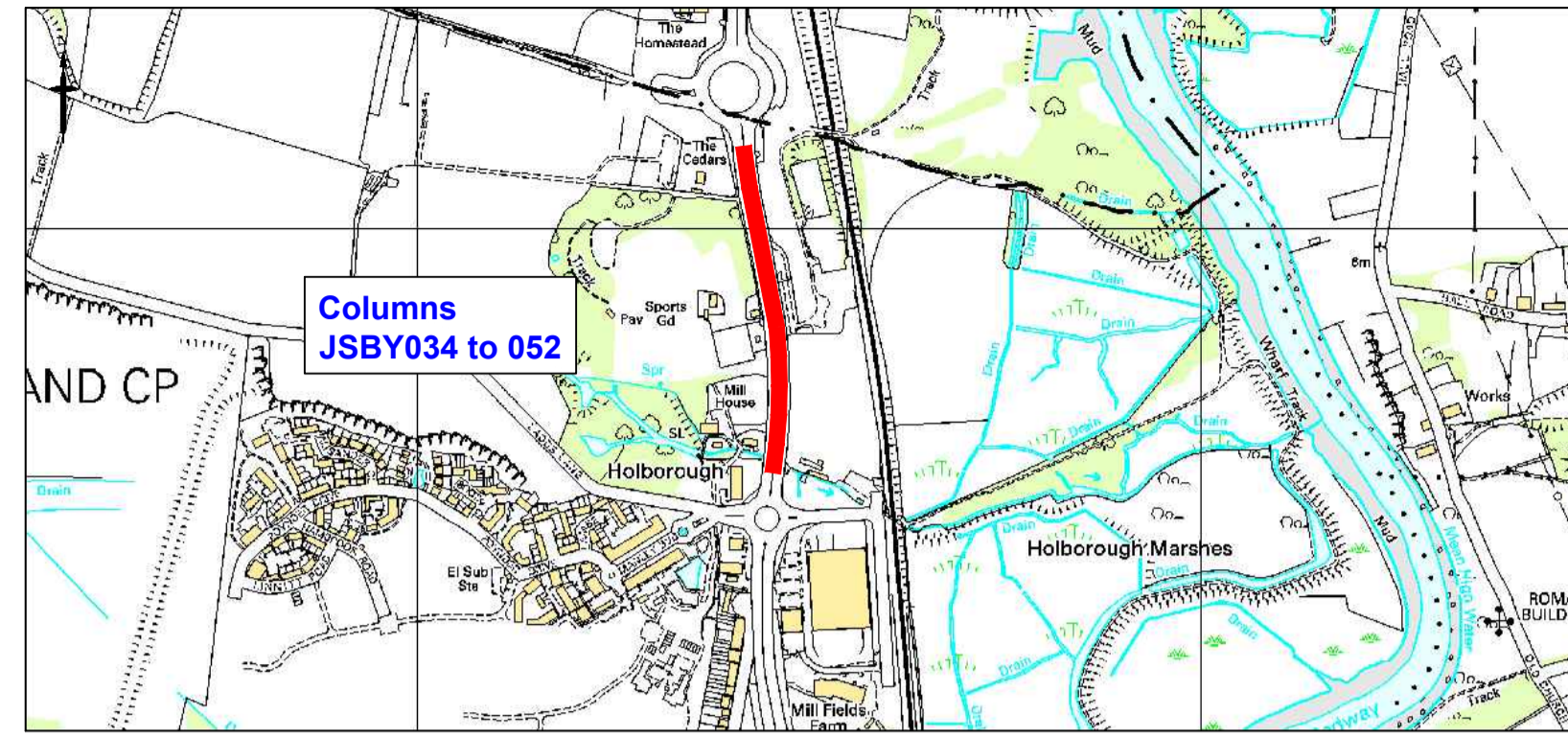


KEY

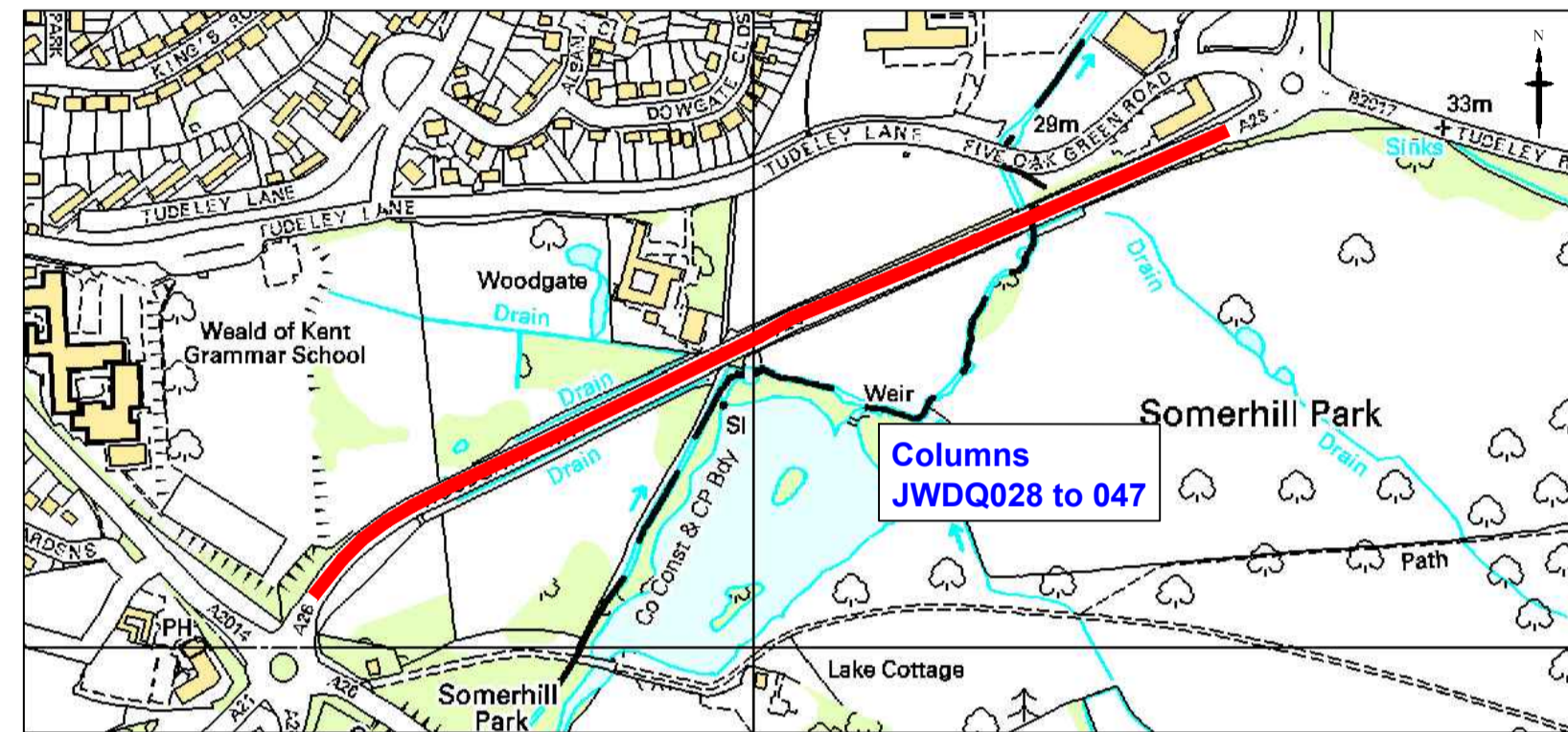
-  Extent of Columns to be switched off.
- JHBK031** Column Ref No. of columns to be switched off.



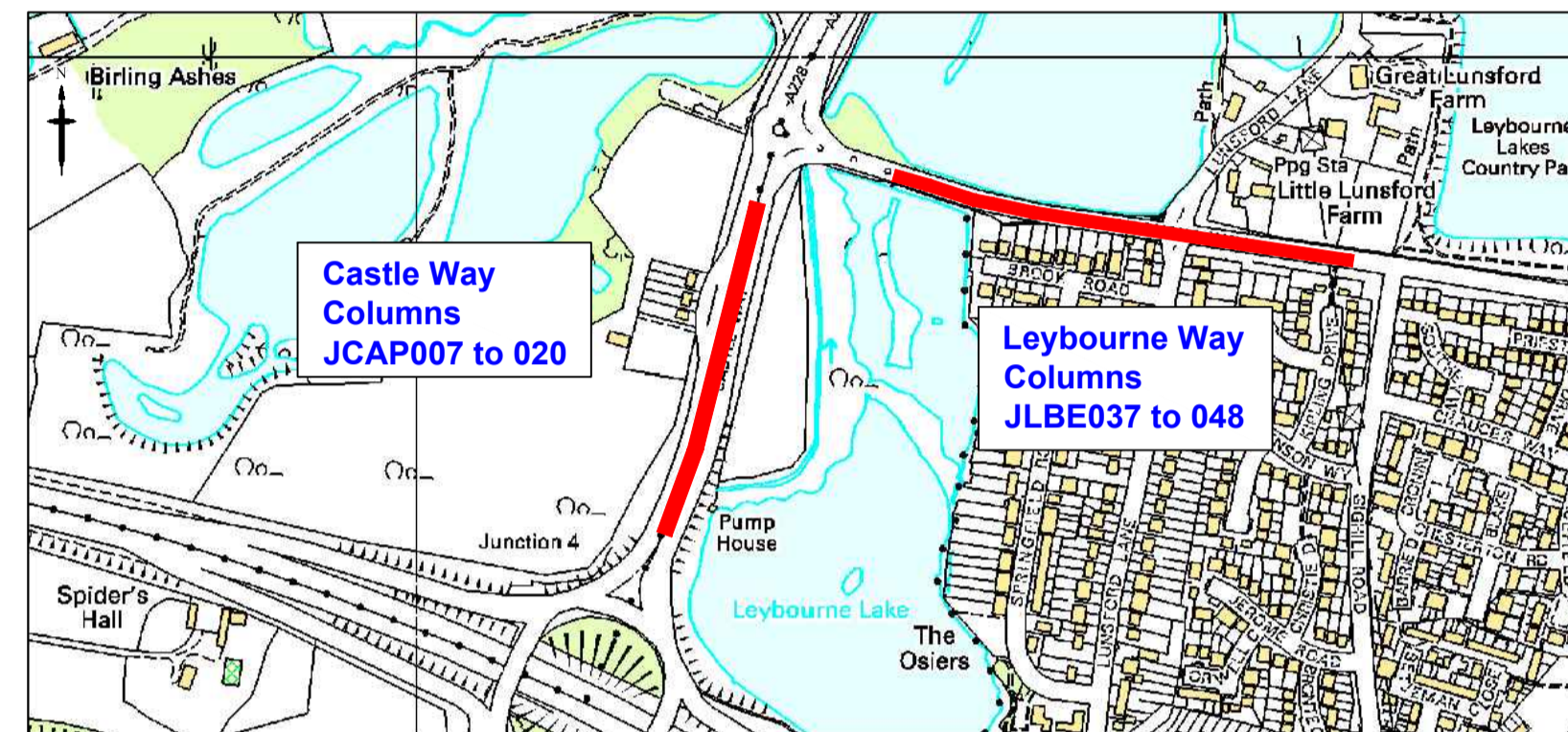
(A26) Woodgate Way, Tonbridge



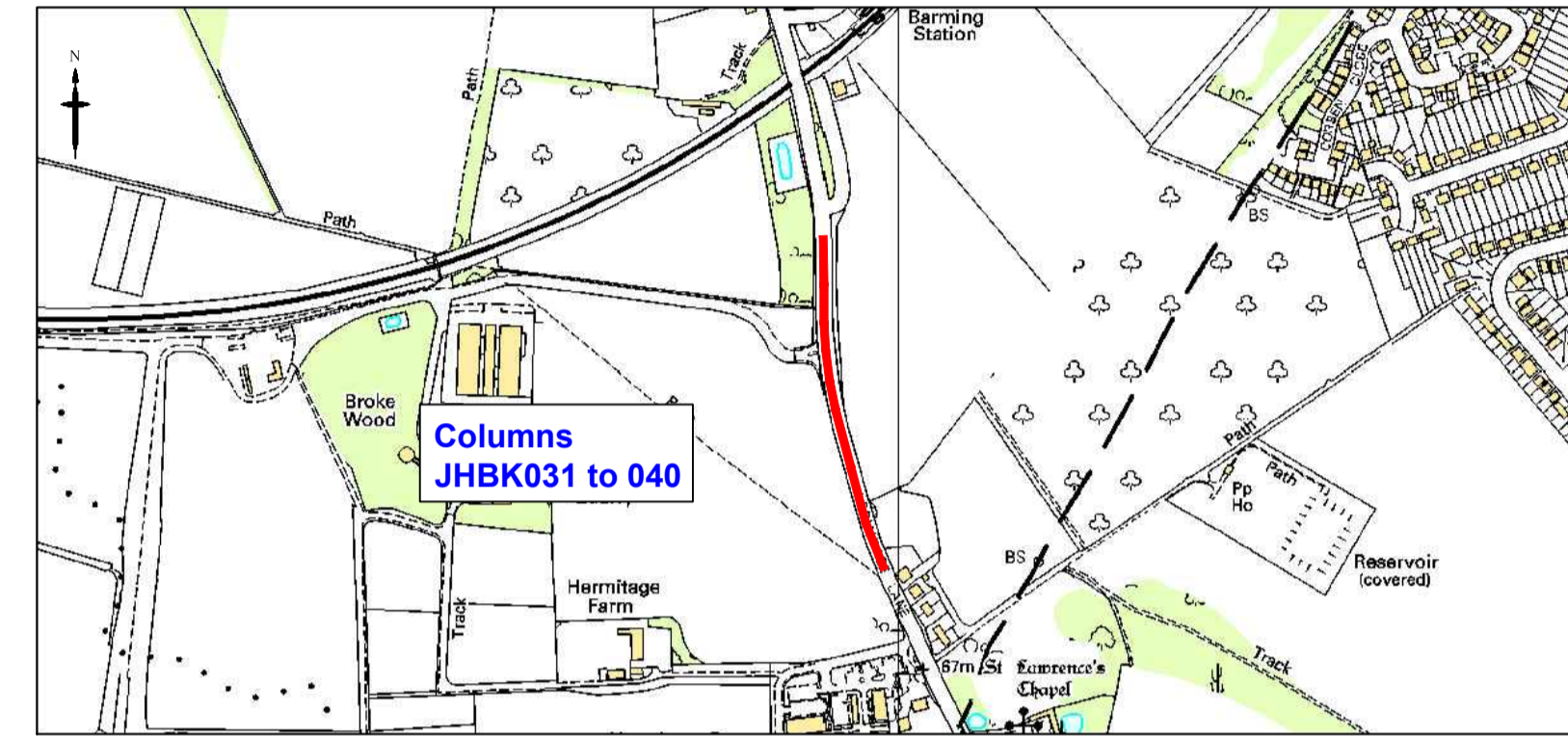
(A228) Snodland By - Pass



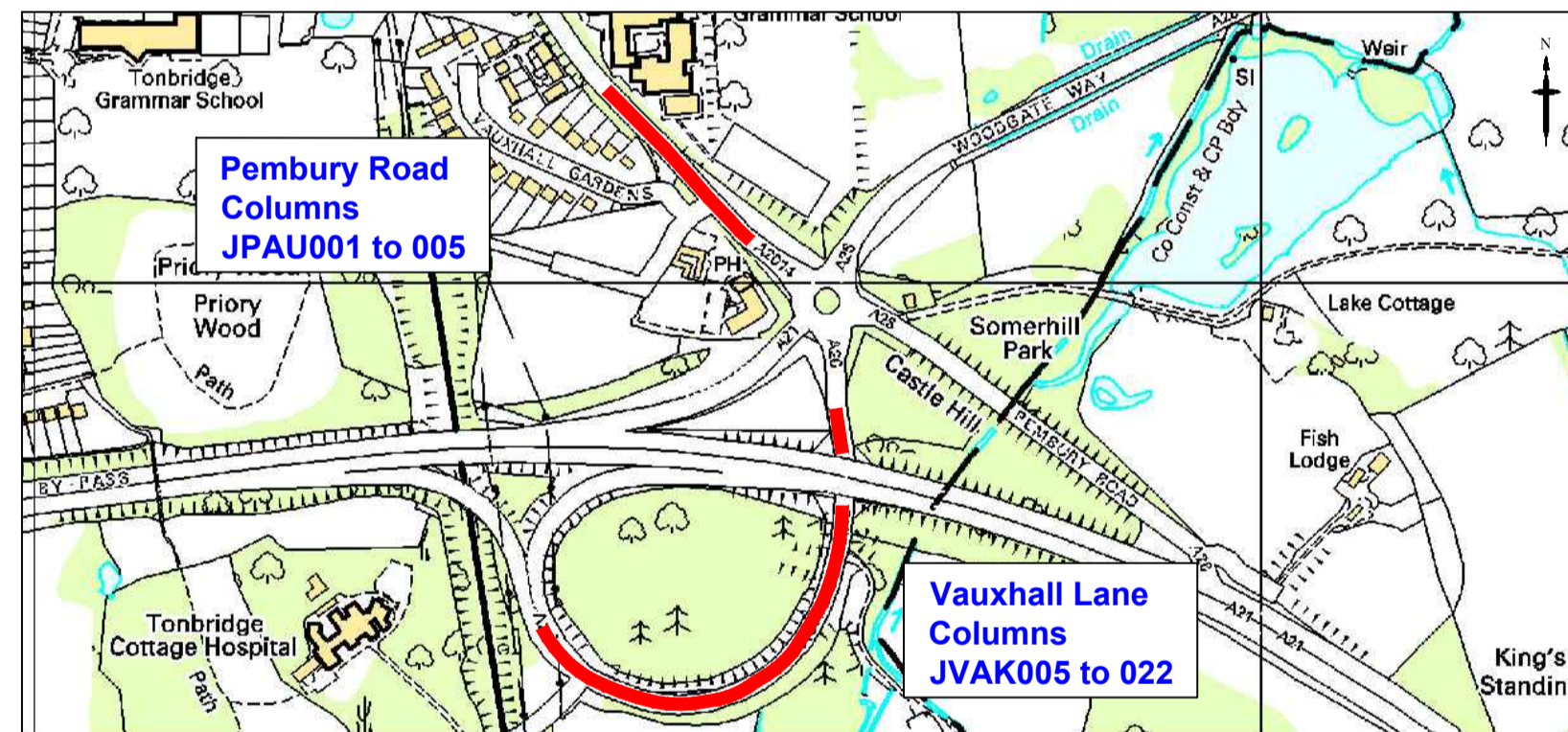
(A26) Woodgate Way, Tonbridge



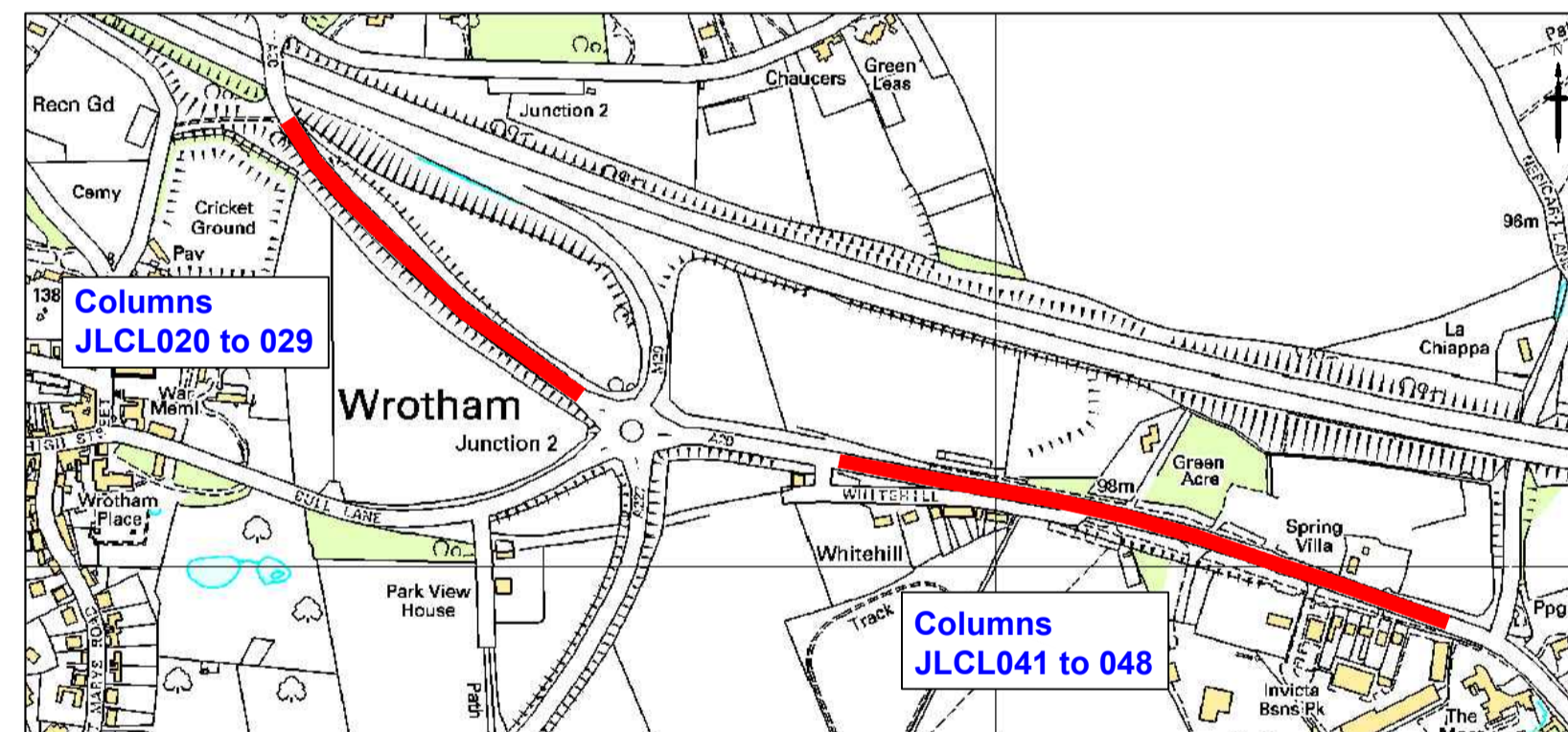
Leybourne Way and Castle Way, Leybourne



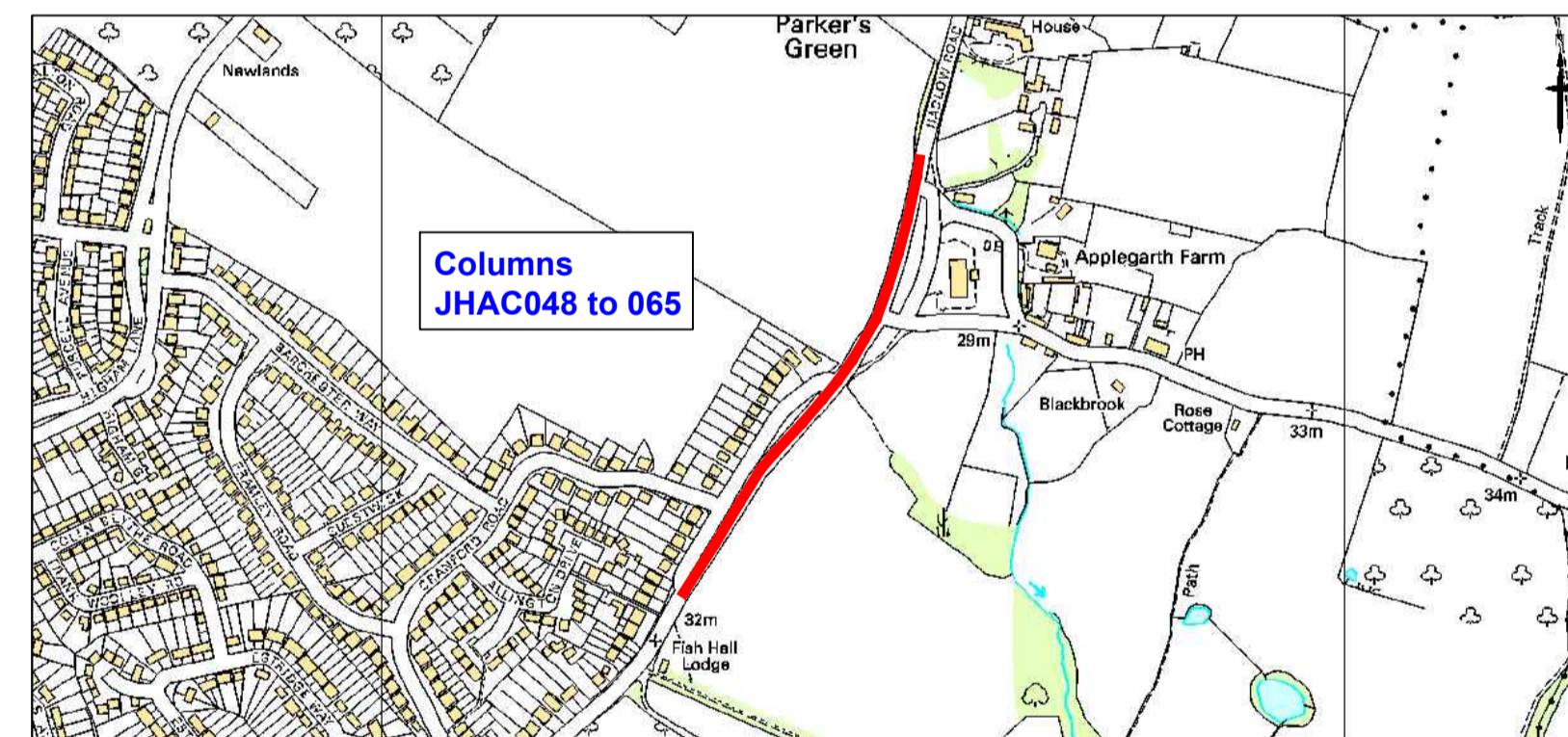
Hermitage Lane.



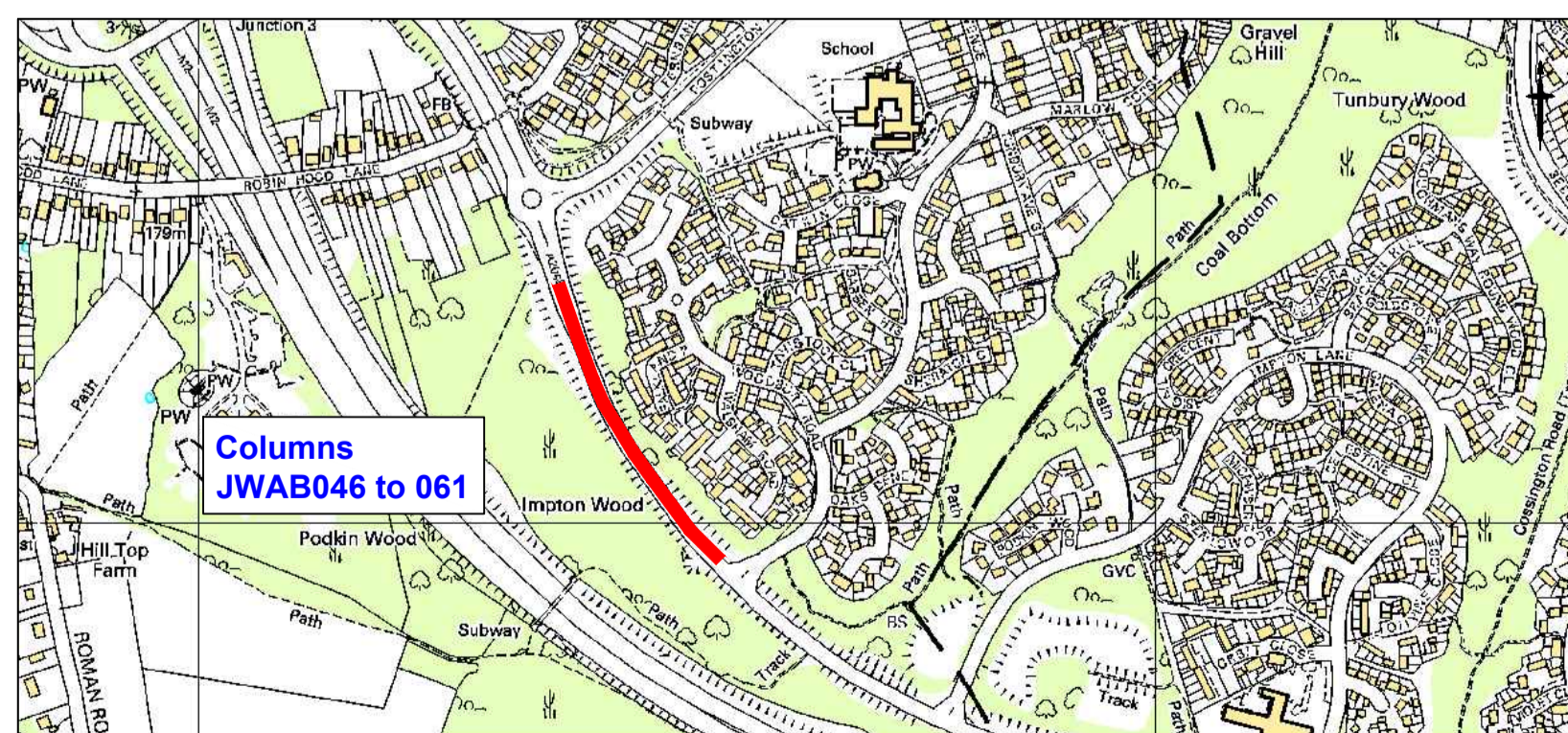
Pembury Road and Vauxhall Lane, Tonbridge



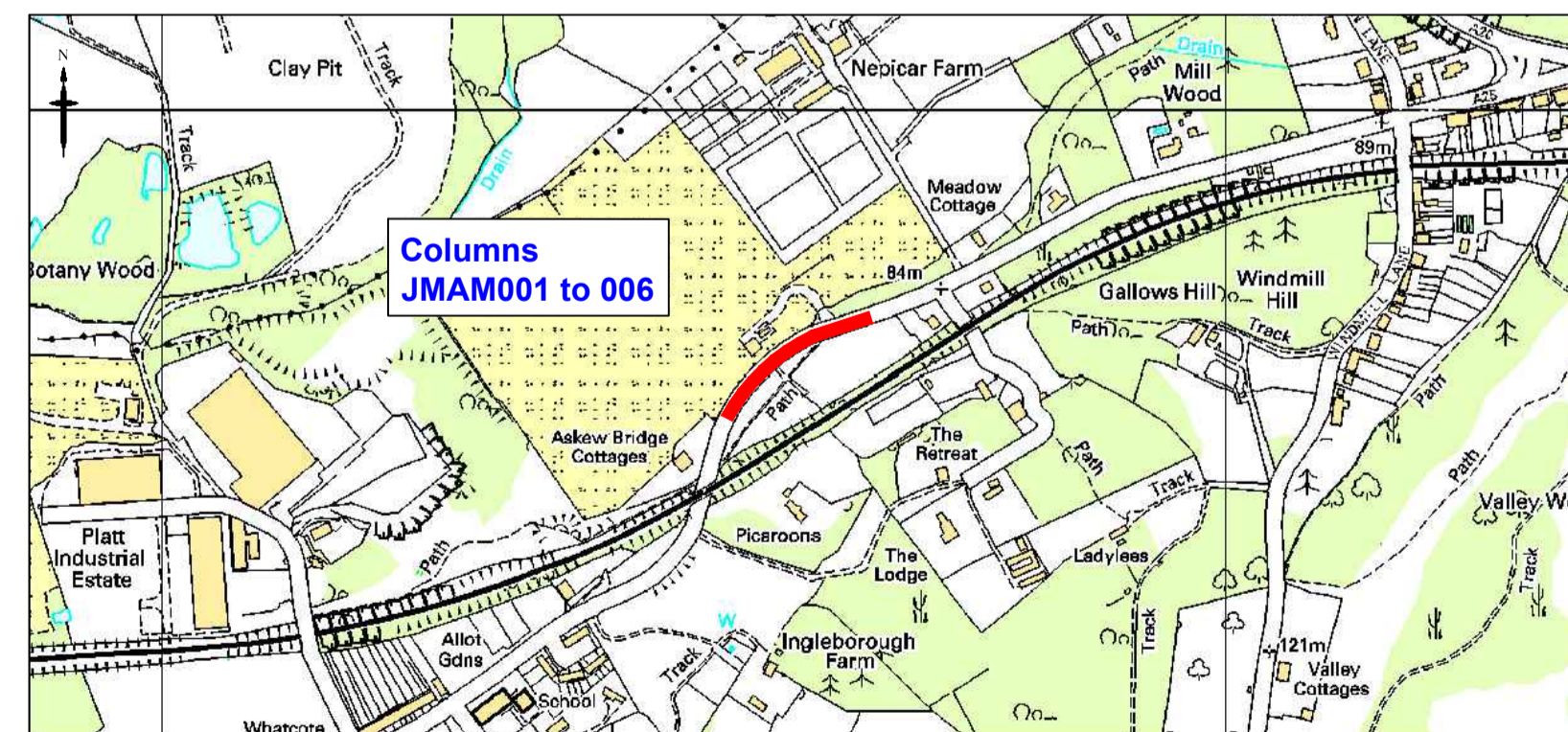
(A20) London Road, Wrotham



(A26) Hadlow Road - East, Tonbridge



Walderslade Woods



(A25) Maidstone Road, St. Mary's Platt

TONBRIDGE AND MALLING

1	22.01.2013	Notes changed to identify Switch off sites	HC	CH	CH
0	23.11.2012		HC	CH	CH
Rev	Revision Date	Purpose of revision	Drawn	Checked	Approved



Kent County Council
Ashford Highway Depot, Javelin Way,
Ashford, Kent, TN24 8AD
Tel: 08458 247 800

Project
Safe and Sensible Street Lighting
Phase 1
Trial Switch Off of Surplus Lights

Drawing title
**Location Plan
Tonbridge and Malling**

Drawing status
For Consultation

Scale	Not to Scale	Do not scale
-------	--------------	--------------

Drawing number	KCC/HL/ESP/Tonbridge & Malling/01	Rev	1
----------------	-----------------------------------	-----	---

Based upon or reproduced from Ordnance Survey maps with the permission of the Controller of Her Majesty's Stationery Office Crown copyright reserved. Licence No. LA076708.

This drawing is not to be used in whole or part other than for the intended purpose and project as defined on this drawing. Refer to the contract for full terms and conditions.